

CHADDESLEY CORBETT NEIGHBOURHOOD DEVELOPMENT PLAN 2021 - 2036

PROTECTED VIEWS



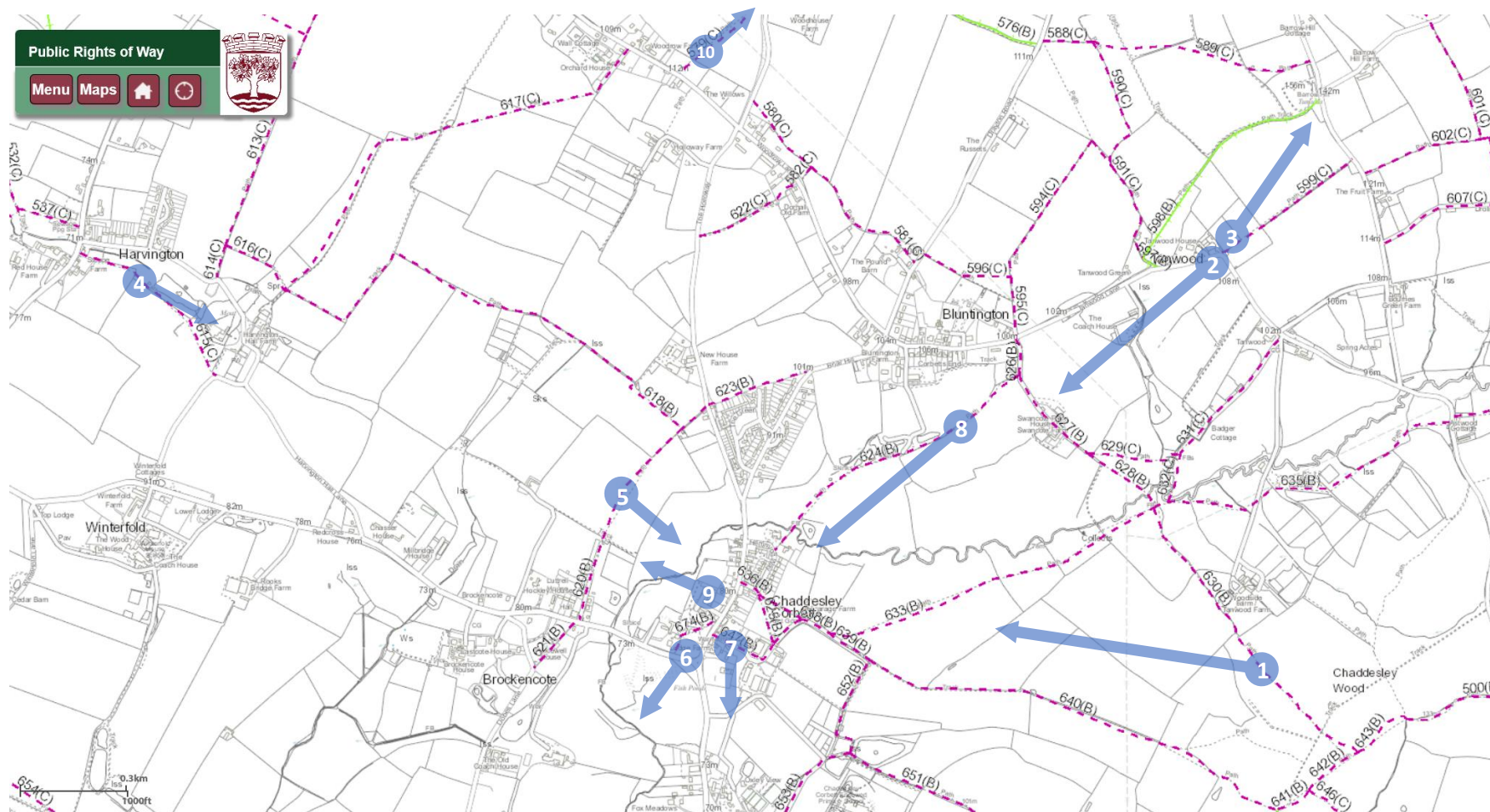
Harvington

PRODUCED BY THE OPEN SPACES AND VIEWS WORKING GROUP, MARCH 2021

INTRODUCTION

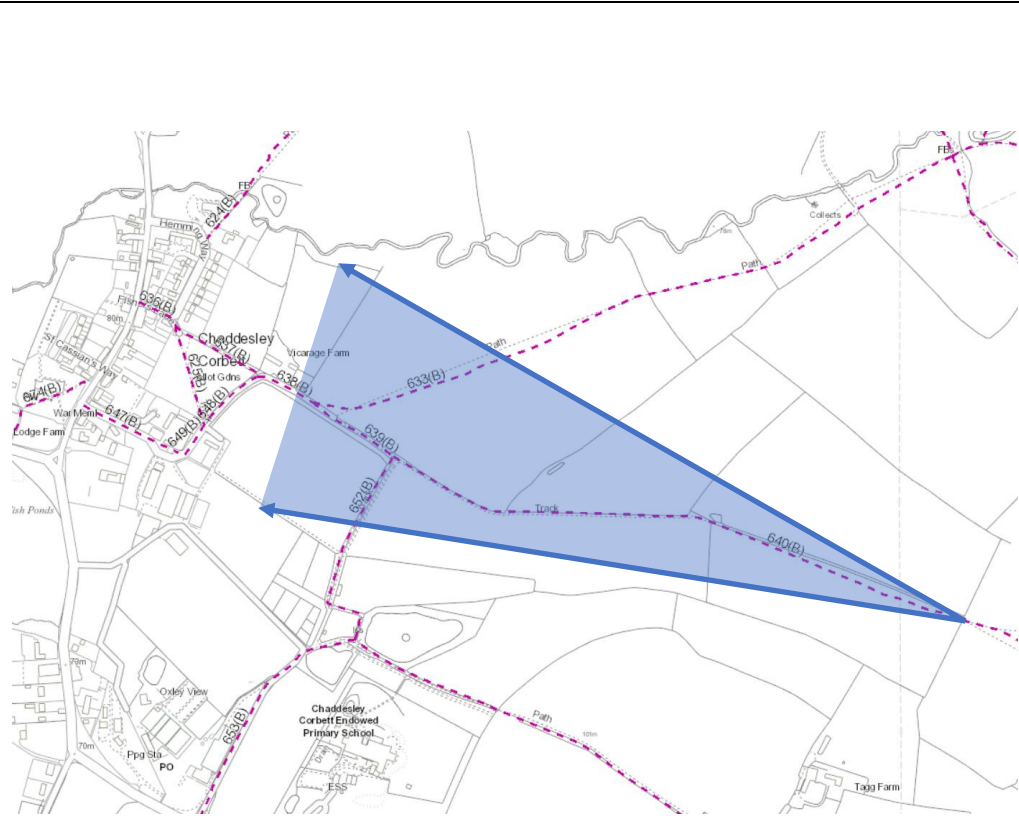
The North Worcestershire Parish of Chaddesley Corbett lies in a rural location between the towns of Kidderminster and Bromsgrove, and is washed over by the Green Belt. There are many locations around the Parish, accessible from Public Rights of Way (PRoW), that provide beautiful and sometimes extensive views of the countryside, often with significant ranges of hills on the horizon.

Several views were identified in the previous Neighbourhood Plan, but the Open Spaces and Protected Views Working Group has taken the opportunity to review that selection. With slight modification, the original views have been confirmed, and a small number of additional views have been identified. This report sets out the full set of views, typically with a historic or other significant focal point, that should receive particular protection by being specified in the Parish Neighbourhood Development Plan. An overview map is shown below, with more detailed maps and photographs on subsequent pages.



VIEW 1. The view west from footpath **640** (from the first rise, before reaching the edge of Chaddesley Wood National Nature Reserve) looking towards Chaddesley Corbett and the surrounding pastures.

Map location



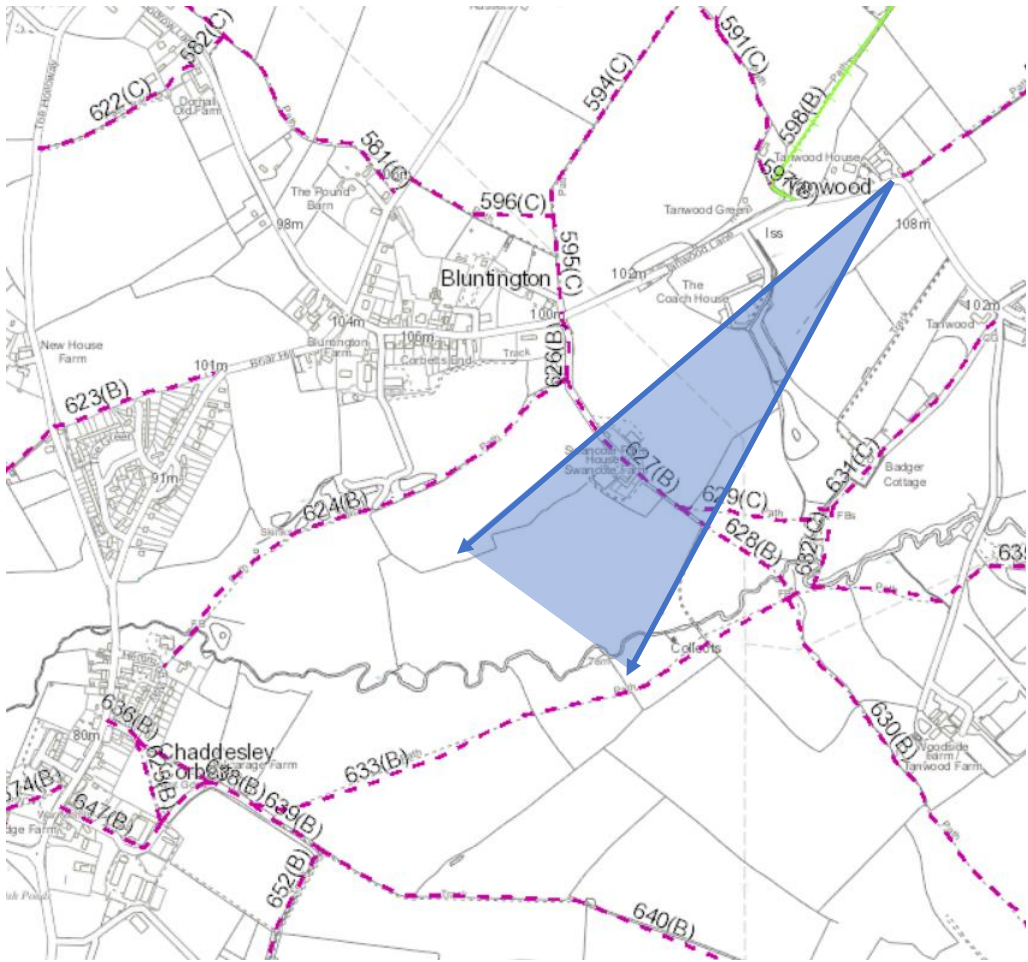
Illustrative photograph



VIEW 2. The view south-west from the sharp bend in Tanwood Lane (opposite the start of footpath 599) across fields of pasture and mature trees towards the village of Chaddesley Corbett, with the spire of Grade I Listed St Cassian’s church visible during winter months.

Map location

Illustrative photograph

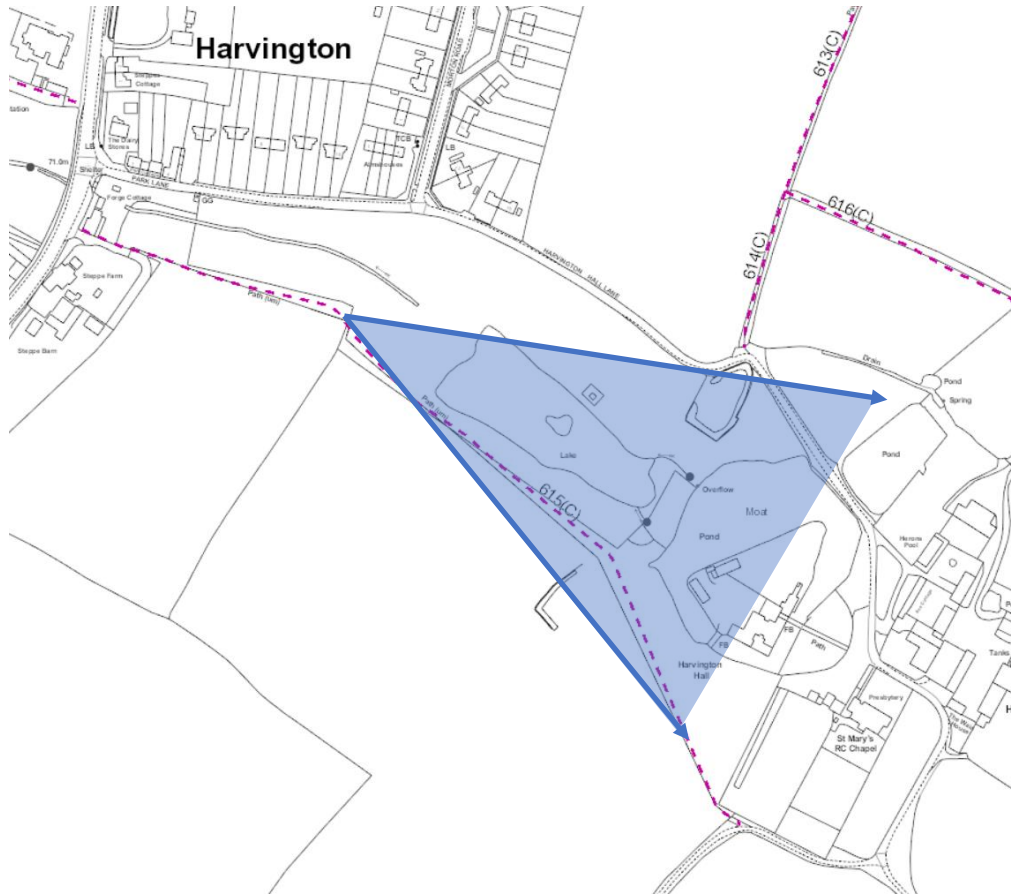


VIEW 3. The view north-east from footpath 599 (just off Tanwood Lane) towards Barrow Hill and the Barrow Scheduled Monument (also illustrated).

Map location	Illustrative photographs

VIEW 4. The south-easterly view of the Harvington Conservation Area (including the Grade I Listed Hall) and its environs from Harvington Hall Lane and footpath **615**.

Map location

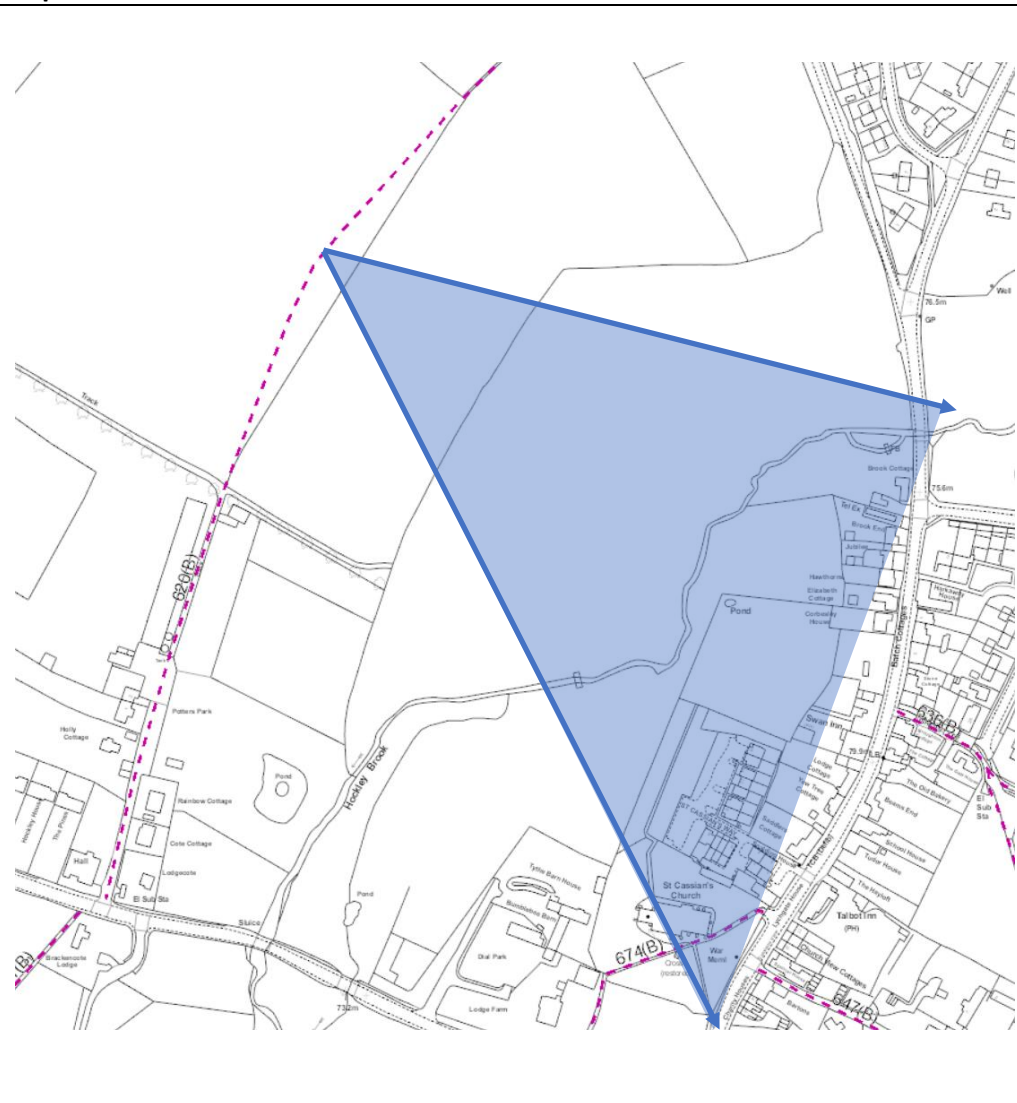


Illustrative photograph




VIEW 5. The view south-east from footpath 620 (linking the Village Hall and The Holloway) across fields towards Chaddesley Corbett Village.

Map location

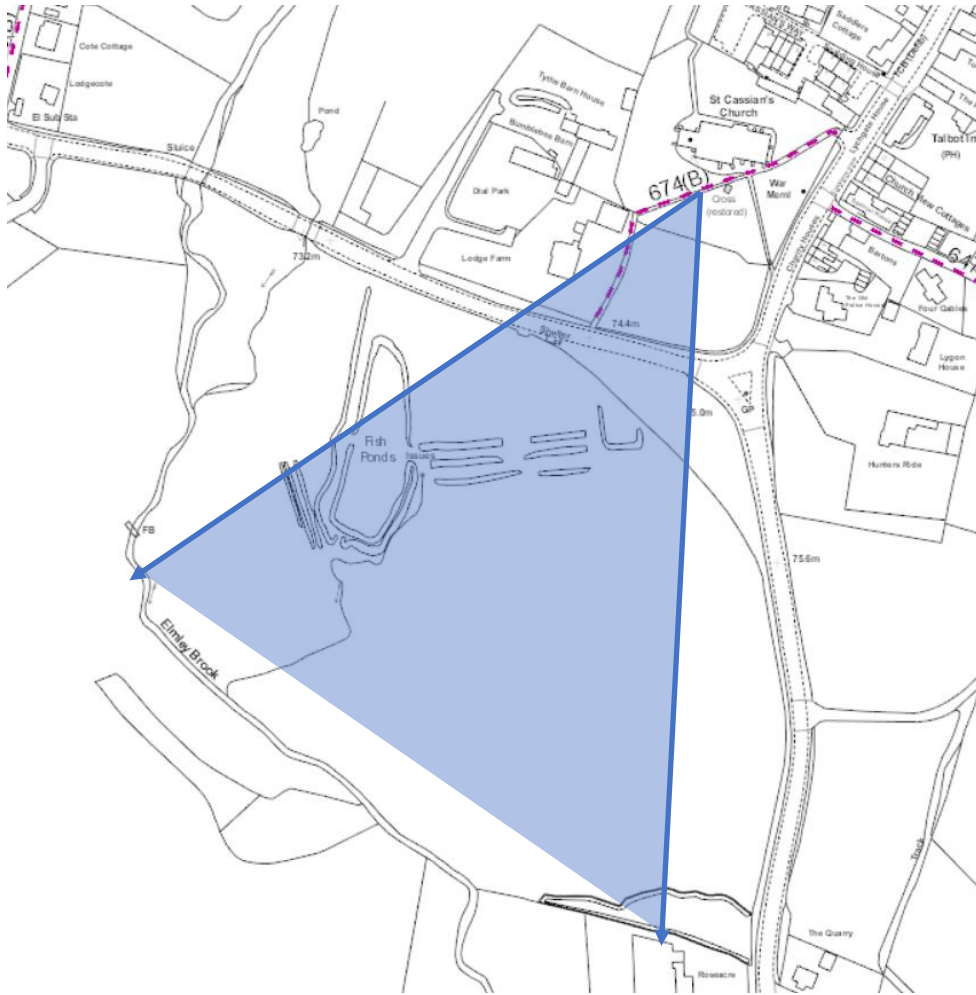


Illustrative photograph



VIEW 6. The view of the medieval fishponds (Heritage Environment Record and Local List) looking south-west from St Cassian's churchyard on footpath **674** or from the pavement alongside the A448 (opposite Dial Park)

Map location



Illustrative photographs




VIEW 7. The view south from Fold Court (Conservation Area) on footpath 647 across the small field towards the mature tree, revealing on a fine day the distinctive high peaks of the Malvern Hills.

Map location

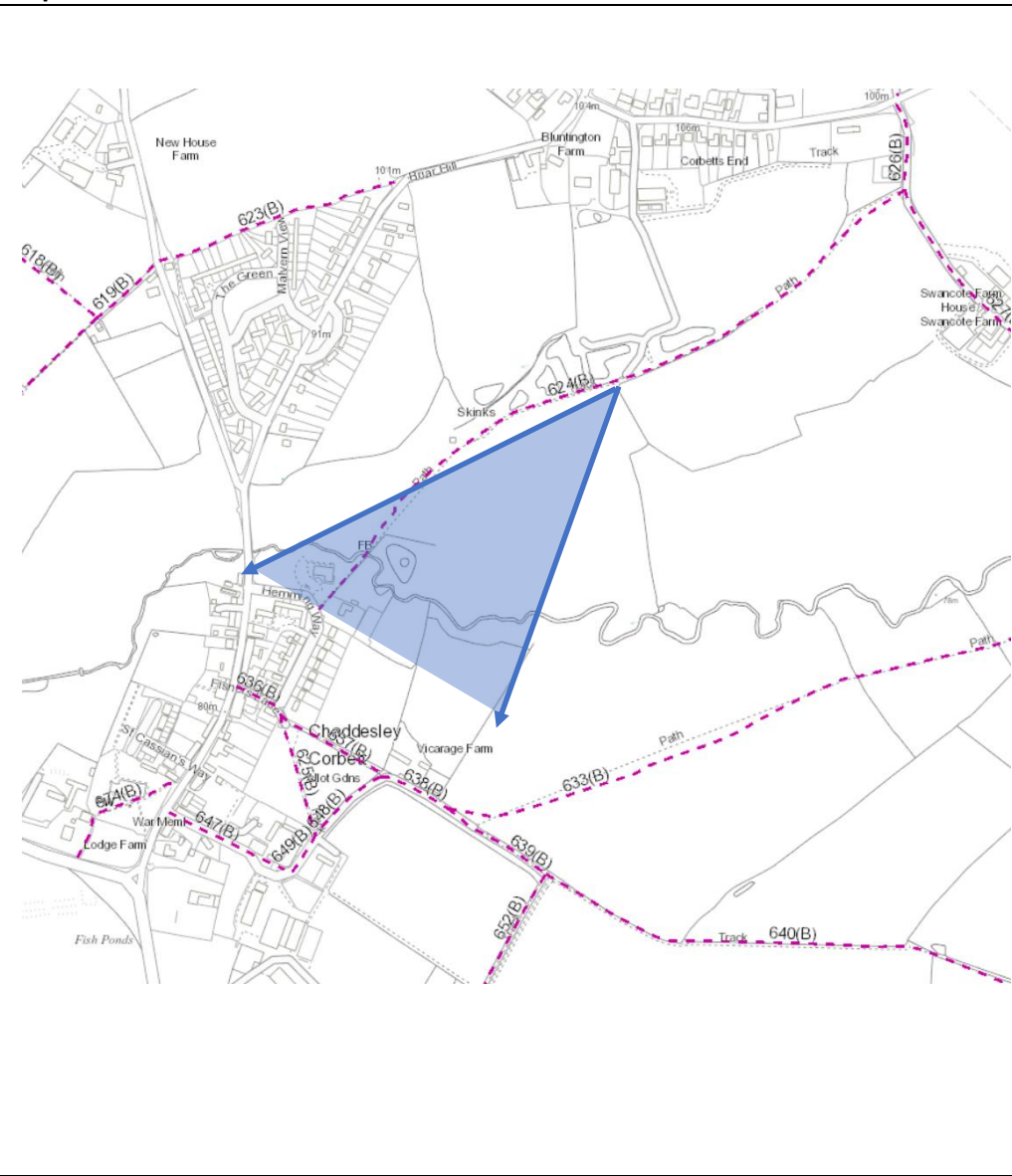


Illustrative photograph



VIEW 8. The view south-west from the high elevation of footpath 624 (accessed just off Tanwood Lane, Bluntington) towards the village of Chaddesley Corbett, surrounded by trees.

Map location



Illustrative photograph

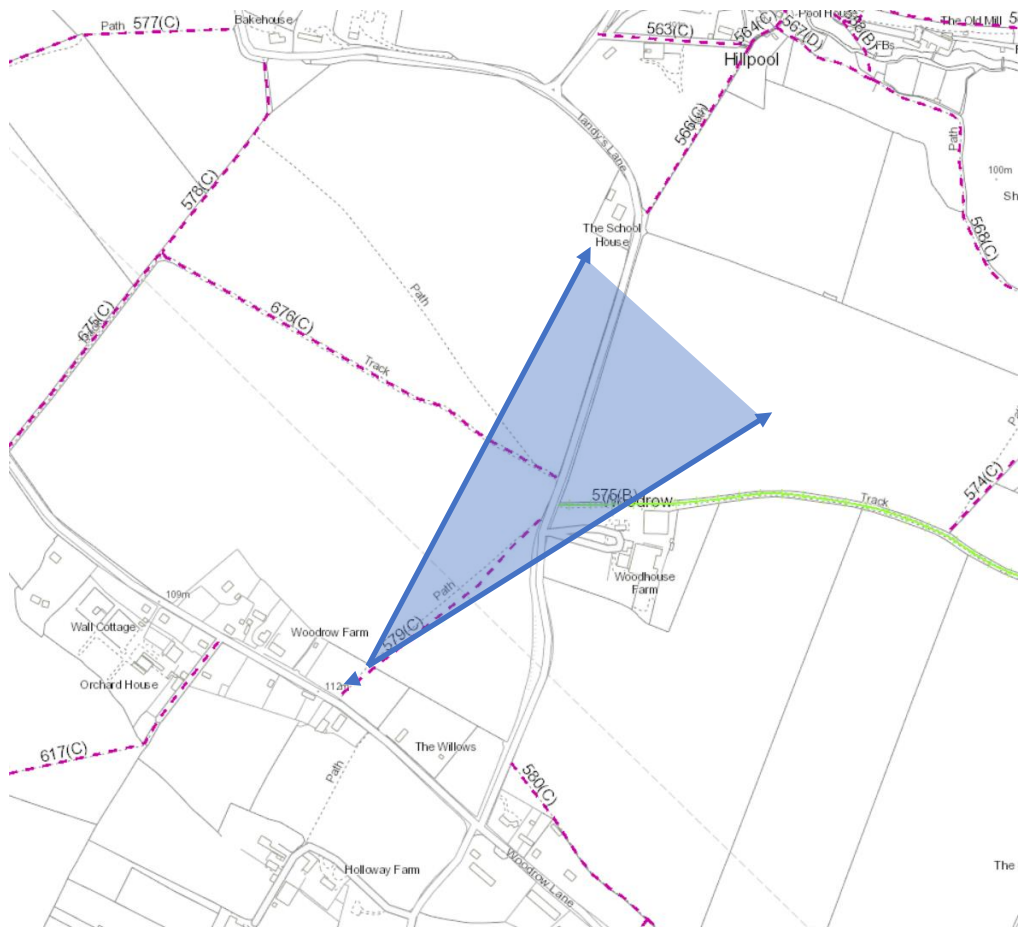


VIEW 9. The view west from the rear of The Swan Car Park towards Potters Park, revealing splendid sunsets on fine days.

Map location	Illustrative photograph
	

VIEW 10. The view north-east from footpath 579 (just off The Woodrow) looking ahead across fields towards the peaks of The Clent Hills, and to the east, Chaddesley Wood.

Map location



Illustrative photograph

